

NOTICE!!

These documents have been scanned!

Do not place un-scanned documents beneath this notice!

Do not remove this notice from this file!

GPO Jacket No. 560-102
Print Order 61540
Rise Business Services, LLC
Job=AZ15 5/8/2019



Box Number= AZ15023



Claim Begin-End: AMC434009-AMC434010

1 Initial Receipt



AZ15023-18

AMC433804-AMC434503

AMCH

 DATE CLOSED

REMARKS

AMCH	DATE CLOSED	REMARKS
434009		
434010		

United States Department of the Interior
Bureau of Land Management
 LANDS/RECREATION & PLANNING
 ONE N CENTRAL AVE
 PHOENIX, AZ 85004 -2203
 Phone: 602-417-9200

Receipt

No: 3416894

Transaction #: 3515725	
Date of Transaction: 10/21/2015	
CUSTOMER:	
LP ASSOCIATES LLC 808 6TH AVE NE APT C BUFFALO, MN 55313-1894 US	

ENTERED
OCT 23 2015
BY: *RAM*

LINE #	QTY	DESCRIPTION	REMARKS	UNIT PRICE	TOTAL
1	2.00	LOCATABLE MINERALS / MINING CLAIMS-NEW, UNADJUD, ONE OR MORE AUTH NOS / NEW MINING CLAIMS LOCATION FEE CASES: AMC434009/\$37.00, AMC434010/\$37.00		- n/a -	74.00
2	2.00	LOCATABLE MINERALS / MINING CLAIMS-NEW, UNADJUD, ONE OR MORE AUTH NOS / NEW MINING CLAIM PROCESSING FEE CASES: AMC434009/\$20.00, AMC434010/\$20.00		- n/a -	40.00
3	2.00	LOCATABLE MINERALS / MINING CLAIMS-NEW, UNADJUD, ONE OR MORE AUTH NOS / NEW MINING CLAIMS MAINTENANCE FEE CASES: AMC434009/\$155.00, AMC434010/\$155.00		- n/a -	310.00
TOTAL:					\$424.00

PAYMENT INFORMATION			
1	AMOUNT:	424.00	POSTMARKED: N/A
	TYPE:	CHECK	RECEIVED: 10/19/2015
	CHECK NO:	177	
	NAME:	PARKER, RON 14700 SHOTGUN PL ORO VALLEY AZ 85737 US	

REMARKS

This receipt was generated by the automated BLM Collections and Billing System and is a paper representation of a portion of the official electronic record contained therein.

NOTICE!!

These documents have been scanned!

Do not place un-scanned documents beneath this notice!

Do not remove this notice from this file!

GPO Jacket No. 560-102
Print Order 61540
Rise Business Services, LLC
Job=AZ15 5/8/2019



Box Number= AZ15023



Claim Begin-End: AMC434009-AMC434010

2 Correspondence



AZ15023-18

AMC433804-AMC434503



United States Department of the Interior

BUREAU OF LAND MANAGEMENT

Arizona State Office

One North Central Avenue, Suite 800

Phoenix, Arizona 85004-4427

www.blm.gov/az/

APR 04 2016



In Reply Refer To:

3800 (9200) RE

AMC433786, AMC434009

CERTIFIED MAIL - RETURN RECEIPT REQUESTED No. 7015 3010 0000 3945 1414

NOTICE

LP ASSOCIATES, LLC
808 C 6TH AVE NE
BUFFALO, MN 55313-1894

:
:
:

This Notice Affects the Claims
Shown in the Block Below.

AMC433786 - AMC433801, AMC434009 - AMC434010
LPA-01 - LPA-16, G3M-01, G3M-02

Mining Claim Location Notices – Corrections Required

Pursuant to Title 43 Code of Federal Regulations (CFR) 3832.1, this office received your notice(s) of location for recordation of mining claims. In accordance with 43 CFR 3832.11 and 3832.12, the claim(s) listed above are not properly located. Because they are not properly located we cannot record them as filed. They must be corrected as noted below or they will be declared null and void.

An inadequate map was provided - you must clearly show on a map or sketch the boundaries of the claims. The map should clearly mark the boundaries of both the section and quarter section and should depict where within the section the claims lie. The map should be accurate enough for BLM to identify the mining claims on the ground.

You must provide the requested information for each claim listed above to correct the defects. Please do this by providing a copy of your location notice with the appropriate corrections, and note at the top of the form that it is a "Corrected Copy of Location Notice". If it is only the map that is missing or needs to be corrected, please provide the map. If the information is not received within the 30-day timeframe, the mining claims will be declared null and void ab initio.

RE 4-20-16

Better maps were filed
timely (4-18-16) & are
attached behind the
orig. location notice &
on top of old maps

If additional information is required, please contact Rod Ebert at 602-417-9397. Please include your AMC serial number(s) on all correspondence.

Rebecca Heick


Rebecca Heick
Deputy State Director
Lands, Minerals and Energy Division



UNITED STATES
 DEPARTMENT OF THE INTERIOR
 Bureau of Land Management
 Arizona State Office
 One N. Central Avenue, Suite 800
 Phoenix, AZ 85004-4427

• Sender: Please print your name, address, and ZIP+4 in this box •

First-Class Mail
 USPS
 Postage & Fees Paid
 Permit No. G-10



UNITED STATES POSTAL SERVICE
 FIRST CLASS PERMIT NO. G-10 PHOENIX AZ

SENDER: COMPLETE THIS SECTION

- Complete items 1, 2, and 3. Also complete item 4 if Restricted Delivery is desired.
- Print your name and address on the reverse so that we can return the card to you.
- Attach this card to the back of the mailpiece, or on the front if space permits.

Article Addressed to:
 LP ASSOCIATES, LLC
 808 C 6TH AVE NE
 BUFFALO, MN 55313-1894
 920/RE/AMC433786, AMC434009

COMPLETE THIS SECTION ON DELIVERY

A. Signature Agent
 Addressee

B. Received by (Printed Name) C. Date of Delivery

RECEIVED
 PHOENIX, ARIZONA

D. Is delivery address different from item 1? Yes
 No
 If YES, enter delivery address below:

2016 APR 13 P 4:31
 PHOENIX, ARIZONA

3. Service Type
 Certified Mail Express Mail
 Registered Return Receipt for Merchandise
 Insured Mail C.O.D.

4. Restricted Delivery? (Extra Fee) Yes

Article Number
 (Transfer from service label)

7015 3010 0000 3945 1414

NOTICE!!

These documents have been scanned!

Do not place un-scanned documents beneath this notice!

Do not remove this notice from this file!

GPO Jacket No. 560-102
Print Order 61540
Rise Business Services, LLC
Job=AZ15 5/8/2019



Box Number= AZ15023



Claim Begin-End: AMC434009-AMC434010

3 Transfers



AZ15023-18

AMC433804-AMC434503

**NO
DOCUMENTS
FOUND**

NO DOCUMENTS FOUND
NO DOCUMENTS FOUND

NOTICE!!

These documents have been scanned!

Do not place un-scanned documents beneath this notice!

Do not remove this notice from this file!

GPO Jacket No. 560-102
Print Order 61540
Rise Business Services, LLC
Job=AZ15 5/8/2019



Box Number= AZ15023



Claim Begin-End: AMC434009-AMC434010

4 Annual Filings



AZ15023-18

AMC433804-AMC434503

LEAD Numbers

442462

445066

442458

443748

443752

433843

~~434009~~

433786

444579

445598

8/23/2018

LP Associates LLC

Loren Paripovich

808C 6th Ave NE

Buffalo, MN 55313

lorenparipovich@q.com

RECEIVED
BLM AZ STATE OFFICE
2018 AUG 27 P 2:48
PHOENIX, ARIZONA

Enclosed is a check for \$10,385 for 67 claims in the name of LP Associates LLC, to cover this year's Maintenance fees.

Thank you,

Loren Paripovich

612.812.3820

ENTERED
AUG 30 2018
BY: SC (67)

4247649

442462
445066

LP Associates LLC

8/23/2018

Loren Paripovich

AMC442462
AMC442463
AMC442464
AMC442465

AMC445066
AMC445067
AMC445068
AMC445069
AMC445070
AMC445071
AMC445072
AMC445073
AMC445074
AMC445075
AMC445076
AMC445077
AMC445078
AMC445079
AMC445080
AMC445081

RECEIVED
BLM AZ STATE OFFICE
2018 AUG 27 P 2:48
PHOENIX, ARIZONA

INTER
AUG 30 2018
BY: SC 67 -
claims

442458
443748
443152

LP Associates LLC

8/23/2018

AMC442458
AMC442459
AMC442460
AMC442461

AMC443748
AMC443749
AMC443750
AMC443751
AMC443752
AMC443753
AMC443754
AMC443755
AMC443756
AMC443757
AMC443758
AMC443759
AMC443760
AMC443761
AMC443762
AMC443763

RECEIVED
BLM AZ STATE OFFICE
2018 AUG 27 P 2:48
PHOENIX, ARIZONA

ENTERED
AUG 30 2018
BY: SC

62 claims

433843
434009
433786

LP Associates LLC

8/23/2018

bl AMC433843

bl AMC434009

bl AMC434010

bl AMC433786

bl AMC433787

bl AMC433788

bl AMC433789

bl AMC433790

bl AMC433791

bl AMC433792

bl AMC433793

bl AMC433794

bl AMC433795

bl AMC433796

bl AMC433797

bl AMC433798

bl AMC433799

bl AMC433800

bl AMC433801

RECEIVED
BLM AZ STATE OFFICE
2018 AUG 27 P 2:48
PHOENIX, ARIZONA

ENTERED
AUG 30 2018
BY: *sc*

61 claims

444579
445598

LP Associates LLC

8/23/2018

W AMC444579
W AMC444580
W AMC444581
W AMC444582
W AMC444583
W AMC444584

W AMC444598
W AMC444599

RECEIVED
BLM AZ STATE OFFICE
2018 AUG 27 P 2:48
PHOENIX, ARIZONA

ENTERED
AUG 30 2018
BY: SC

bl claims

LP Associates
808C 6th Ave NE
Buffalo, MN 55313

RECEIVED
BLM AZ STATE OFFICE

2018 AUG 27 P 2:48

PHOENIX, ARIZONA

CERTIFIED MAIL



7016 0750 0000 3958 9659



1024



85004

U.S. POSTAGE
PAID
BUFFALO, MN
55313
AUG 22, 18
AMOUNT

\$3.95

R2304N118590-15

BUREAU of LAND Management - BLM
Division of LANDS + MINERALS
ONE N CENTRAL AVE
PHOENIX, AZ 85004-4427

8500484427 0041



United States Department of the Interior
Bureau of Land Management
 DIV OF LANDS, MINRLS & ENERGY
 ONE N CENTRAL AVE
 PHOENIX, AZ 85004 -4427
 Phone: 602-417-9200

Receipt

No: 4247649

Transaction #: 4363121	
Date of Transaction: 08/28/2018	
CUSTOMER:	
LP ASSOCIATES LLC 808 6TH AVE NE APT C BUFFALO, MN 55313-1894 US	

LINE #	QTY	DESCRIPTION	REMARKS	UNIT PRICE	TOTAL
1	1.00	LOCATABLE MINERALS / MINING CLAIMS- NOT NEW-UNADJUD, ONE AUTH NO. ONLY / MINING CLAIM MONEY RECEIVED CASES: AMC442462/\$10385.00	MAINT 2019/67	- n/a -	10385.00
TOTAL:					\$10,385.00

PAYMENT INFORMATION			
1	AMOUNT:	10385.00	POSTMARKED: N/A
	TYPE:	CHECK	RECEIVED: 08/27/2018
	CHECK NO:	1572	
	NAME:	LP ASSOCIATES LLC 808 6TH AVE NE APT C BUFFALO MN 55313-1894 US	

REMARKS

This receipt was generated by the automated BLM Collections and Billing System and is a paper representation of a portion of the official electronic record contained therein.

LP Associates LLC
Loren Paripovich
808C 6th Ave NE
Buffalo, MN

612.812.3820
lorenparipovich@g.com

Enclosed is a check for \$10,075.00 for 65 claims in the name of LP Associates LLC.

433843

434009

433786

444579

PHOENIX, ARIZONA

2011 AUG 28 P 3:48

RECEIVED
BLM AZ STATE OFFICE

442462

445066

442458

443748

443750

3944537

AT
9/1/11

LP Associates LLC
Loren Paripovich
808C 6th Ave NE
Buffalo, MN

612-812-3820
lorenparipovich@q.com

8-23-2017

AMC442462

AMC442463

AMC442464

AMC442465

AMC445066

AMC445067

AMC445068

AMC445069

AMC445070

AMC445071

AMC445072

AMC445073

AMC445074

AMC445075

AMC445076

AMC445077

AMC445078

AMC445079

AMC445080

AMC445081

RECEIVED
BLM AZ STATE OFFICE
2017 AUG 28 P 3:48
PHOENIX, ARIZONA

LP Associates LLC
Loren Paripovich
808C 6th Ave NE
Buffalo, MN 55313
AMC442458
AMC442459
AMC442460
AMC442461
AMC443748
AMC443749
AMC443750
AMC443751
AMC443752
AMC443753
AMC443754
AMC443755
AMC443756
AMC443757
AMC443758
AMC443759
AMC443760
AMC443761
AMC443762
AMC443763

612-812-3820

lorenparipovich@q.com

8-23-2017

RECEIVED
BLM AZ STATE OFFICE
2017 AUG 28 P 3:48
PHOENIX, ARIZONA

LP Associates LLC

Loren Paripovich

808C 6th Ave NE

Buffalo, MN 55313

612.812.3820

lorenparipovich@g.com

8-23-2007

AMC433843

AMC434009

AMC434010

AMC433786

AMC433787

AMC433788

AMC433789

AMC433790

AMC433791

AMC433792

AMC433793

AMC433794

AMC433795

AMC433796

AMC433797

AMC433798

AMC433799

AMC433800

AMC433801

PHOENIX, ARIZONA

2011 AUG 28 P 3:48

RECEIVED
BLM AZ STATE OFFICE

LP Associates LLC
Loren Paripovich
808C 6th Ave NE
Buffalo, MN 55313

612-812-3820
lorenparipovich@q.com

8-23-2017

AMC444579

AMC444580

AMC444581

AMC444582

AMC444583

AMC444584

RECEIVED
BLM AZ STATE OFFICE
2017 AUG 28 P 3:48
PHOENIX, ARIZONA

**United States Department of the Interior
Bureau of Land Management**

DIV OF LANDS, MINRLS & ENERGY
ONE N CENTRAL AVE
PHOENIX, AZ 85004 -4427
Phone: 602-417-9200

Receipt

No: 3964537

Transaction #: 4074410	
Date of Transaction: 08/29/2017	
CUSTOMER:	
LP ASSOCIATES LLC 808 6TH AVE NE APT C BUFFALO, MN 55313-1894 US	

LINE #	QTY	DESCRIPTION	REMARKS	UNIT PRICE	TOTAL
1	1.00	LOCATABLE MINERALS / MINING CLAIMS- NOT NEW-UNADJUD, ONE AUTH NO. ONLY / MINING CLAIM MONEY RECEIVED CASES: AMC442462/\$10075.00	MAINT 2018/65	- n/a -	10075.00
TOTAL:					\$10,075.00

PAYMENT INFORMATION					
1	AMOUNT:	10075.00	POSTMARKED:	08/23/2017	
	TYPE:	CHECK	RECEIVED:	08/28/2017	
	CHECK NO:	1559			
	NAME:	LP ASSOCIATES LLC 808 6TH AVE NE APT C BUFFALO MN 55313-1894 US			

REMARKS

This receipt was generated by the automated BLM Collections and Billing System and is a paper representation of a portion of the official electronic record contained therein.

8.26.2016

433843

434009

RECEIVED
BLM AZ STATE OFFICE

2016 AUG 31 P 2:45
2016

PHOENIX, ARIZONA

Attached is a check for \$2,945 for the attached 19 claims in Arizona.

433786

RECEIPT # 3649592

ENTERED
SEP 02 2016
BY: R. Am

LP Associates LLC

Loren Paripovich

808C 6th Ave NE

Buffalo, MN 55313

612.812.3820

lorenparipovich@q.com

RECEIVED
BLM AZ STATE OFFICE

2016 AUG 31 P 2:45

PHOENIX, ARIZONA

AMC433843

AMC434009

AMC434010

AMC433786

AMC433787

AMC433788

AMC433789

AMC433790

AMC433791

AMC433792

AMC433793

AMC433794

AMC433795

AMC433796

AMC433797

AMC433798

AMC433799

AMC433800

AMC433801

LP Associates, LLC
808C 6th Ave NE
Buffalo, MN 55313

RECEIVED
BLM AZ STATE OFFICE
2016 AUG 31 P 2:44
PHOENIX, ARIZONA

United States Dept of Interior
Bureau of Land Management
Suite 800
One N Central Ave.
Phoenix, AZ 85004-2203

PRIORITY®
★ MAIL ★

FLAT RATE ENVELOPE
ONE RATE ★ ANY WEIGHT™

APPLY PRIORITY MAIL POSTAGE HERE



1006



85004


U.S. POSTAGE
PAID
BUFFALO, MN
55313
AUG 25, 16
AMOUNT

\$6.45

R2304N118590-03

Expected Delivery Day: 08/29/2016

USPS TRACKING NUMBER



9505 5150 3287 6239 0184 27

the maximum weight is 4 lbs.

EP14H July 2013 Outer Dimension: 10 x 5

* Domestic only.

PRIORITY® FLAT RATE ENVELOPE

ONE RATE ★ ANY WEIGHT™

PRIORITY®
MAIL
POSTAL SERVICE



PRIORITY®
MAIL
UNITED STATES POSTAL SERVICE



PRESS FIRMLY TO SEAL

This product is for use with Priority Mail® shipments. Misuse may be a violation of federal law. This tape is not for resale.

Visit us at usps.com

Label 106A, May 2008

PRIORITY®

MAIL ★

RECEIVED
MAY 21 2013
POST OFFICE

DATE OF DELIVERY SPECIFIED*

USPS TRACKING™ INCLUDED*

INSURANCE INCLUDED*

PICKUP AVAILABLE

* Domestic only

VISIT US AT USPS.COM®
ORDER FREE SUPPLIES ONLINE

This product is for use with Priority Mail® shipments. Misuse may be a violation of federal law. This tape is not for resale.

PRIORITY®
MAIL
UNITED STATES POSTAL SERVICE

Visit us at usps.com

Label 106A, May 2008




This product is for use with Priority Mail® shipments. Misuse may be a violation of federal law. This tape is not for resale.

UNITED STATES
POSTAL SERVICE®

EPI4H July 2013

OD: 10 x 5



PS00001000064

PRIORITY®
MAIL
UNITED STATES POSTAL SERVICE

Visit us at usps.com

Label 106A, May 2008

This packaging is the property of the U.S. Postal Service and is provided solely for use in sending Priority Mail® shipments. Misuse may be a violation of federal law. This packaging is not for resale.

EPI4H © U.S. Postal Service; July 2013; All rights reserved.

United States Department of the Interior
Bureau of Land Management
 DIV OF LANDS, MINRLS & ENERGY
 ONE N CENTRAL AVE
 PHOENIX, AZ 85004 -4427
 Phone: 602-417-9200

Receipt

No: 3649592

Transaction #: 3753602	
Date of Transaction: 09/01/2016	
CUSTOMER:	
LP ASSOCIATES LLC 808 6TH AVE NE APT C BUFFALO, MN 55313-1894 US	

LINE #	QTY	DESCRIPTION	REMARKS	UNIT PRICE	TOTAL
1	1.00	LOCATABLE MINERALS / MINING CLAIMS- NOT NEW-UNADJUD, ONE AUTH NO. ONLY / MINING CLAIM MONEY RECEIVED CASES: AMC433843/\$2945.00	MAINT FEE 2017 - 19	- n/a -	2945.00
TOTAL:					\$2,945.00

PAYMENT INFORMATION					
1	AMOUNT:	2945.00	POSTMARKED:	08/26/2016	
	TYPE:	CHECK	RECEIVED:	08/31/2016	
	CHECK NO:	1532			
	NAME:	LP ASSOCIATES LLC 808 6TH AVE NE APT C BUFFALO MN 55313-1894 US			

REMARKS

This receipt was generated by the automated BLM Collections and Billing System and is a paper representation of a portion of the official electronic record contained therein.

NOTICE!!

These documents have been scanned!

Do not place un-scanned documents beneath this notice!

Do not remove this notice from this file!

GPO Jacket No. 560-102
Print Order 61540
Rise Business Services, LLC
Job=AZ15 5/8/2019



Box Number= AZ15023



Claim Begin-End: AMC434009-AMC434010

5 Miscellaneous



AZ15023-18

AMC433804-AMC434503

RON PARKER
14700 Shotgun Pl.
Oro Valley, AZ 85755
(520) 825-5359
rocktoss@comcast.net

October 15, 2015

Please return the enclosed claim notices to:

Ron Parker
14700 N. Shotgun Pl.
Oro Valley, AZ 85755

Thank you,

Ron Parker



AMC434009

RECEIVED
BLM / STATE OFFICE
2015 OCT 19 P 3:13
PHOENIX, ARIZONA

NOTICE!!

These documents have been scanned!

Do not place un-scanned documents beneath this notice!

Do not remove this notice from this file!

GPO Jacket No. 560-102
Print Order 61540
Rise Business Services, LLC
Job=AZ15 5/8/2019



Box Number= AZ15023



Claim Begin-End: AMC434009-AMC434010

6 Location Notices-Amendments and Supporting Documents



AZ15023-18 AMC433804-AMC434503

MINING CLAIM STATUS REPORT

Data Entered: 10/23/15 Rsm

MTP Checked By: 10/23/15 Rsm

GEO Checked By: 10/23/15 Rsm

LEAD SERIAL NUMBER: AMC 434009 thru AMC 434010

NUMBER OF CLAIMS & TYPE:

CHARGES:

LODE _____
2 PLACER _____
ASSOCIATION PLACER _____
MILL SITE _____
TUNNEL SITE _____

Location Fee @ \$37 = \$ 74.00
Processing Fee @ \$20 = \$ 40.00
Maintenance Fee @ \$155 = \$ 310.00
Add'l Maint Fee for Assoc Placer = \$ _____
SUBTOTAL \$ 424.00
Other Fees \$ _____
Other Fees \$ _____
TOTAL \$ 424.00

TOTAL ACREAGE: N/A Per Claim
(Placer Only)

NUMBER OF LOCATORS: 1

DOCUMENTS RECEIVED VIA: Over-the-Counter [] Mail [] **TIMELY FILED:** Yes [] No []

LEGAL DESCRIPTION: T 88 R 11E SEC 11
T _____ R _____ SEC _____
T _____ R _____ SEC _____
T _____ R _____ SEC _____
T _____ R _____ SEC _____

BLM [] FOREST SERVICE [] _____ SUBJ TO PL 359: Yes [] No []
WILDERNESS AREA [] _____

SPLIT ESTATE: N/A [] SX [] PX [] OTHER [] _____
SRHA [] Was proper Notice filed if located on SHRA Land? Yes [] No []

RECONVEYED MINERALS ON BLM LAND REQUIRE OPENING ORDER FROM 1944 TO 1993:
Open to Entry On _____ N/A []

COMMENTS/STATUS: VOID [] PARTIALLY VOID [] PVT MINERALS [] WITHDRAWN LANDS []
OTHER [] Will send notice to provide adequate maps

ANC434009

[] Claimant acknowledges that portions of the following claim(s) site(s) may be void or voidable.

Printed Name of Claimant _____ Signature of Claimant _____

*****FINAL ADJUDICATION*****

DATE 3-1-16 INITIALS RS

LOCATION NOTICE FOR PLACER MINING CLAIM

NOTICE IS HEREBY GIVEN that the G3M-01 placer mining claim has been located by LP Associates, LLC, whose current mailing address is 808 C 6th Ave. NE, Buffalo, MN. 55313.

BLM	2015 OCT 19 P 3:13	RECEIVED
DATE	PHOENIX, ARIZONA	BLM AZ STATE OFFICE
STAMP		

The general course of this claim is East to West and is situated in Pinal County, Arizona.

The claim is 1,320 feet in length and 660 feet in width. This claim runs from the location monument on which the location notice is posted (being the northeast corner of the said claim), approximately 660 feet in a southerly direction to the south end line and 1,320 feet in a westerly direction to the west end line.

The claim is marked by four 2"x2"x4' monuments, one at each corner of the claim.

The location monument on which this notice is posted is situated within the claim at the northeast corner, Section 11, Township 8 South, Range 11 East, Gila Salt River Base and Meridian, Arizona. This claim encompasses portions of the following: S 1/2, SW 1/4, NE 1/4, Section 11, Township 8 South, Range 11 East.

Gila Salt River Base and Meridian, Arizona.

The locality of this claim with reference to some natural object or permanent monument and additional information (if any) concerning its locality is as follows: None

DATED AND POSTED on the ground this 12th day of October, 2015.

LOCATOR (s) Owners

LP Associates, LLC

By 

Ron Parker/Agent for Owners

AMC434009

Rec'd a corrected map which more precisely depicted the mining claim in the section 4-4-16
RE

Township 8 South, Range 11 East

wpt006

Section 11

Corrected Map G3M-01 AMC434009

G3M-01

NORTHWEST 1/4

NORTHEAST 1/4

Section 11

S1/2 SW1/4 NE1/4

G3M-01

1/4corner

G3M-02

SW 1/4

SE 1/4

SW cor Sec 11

SE cor sec 11


Data use subject to license.

© DeLorme. Topo North America™ 10.

www.delorme.com



Scale 1 : 9,600



1" = 800.0 ft

Data Zoom 13-7

2016 APR 18 PM 2:32
ELM... OFFICE
INDIANA ARIZONA

Township 8 South, Range 11 East

Section 11

G3M-01

RECEIVED
BLM AZ STATE OFFICE
2015 OCT 19 P 3:13
PHOENIX, ARIZONA

NW cor G3M-01

G3M M-01

G3M-01

Nw cor G3M-02

G3M M-02

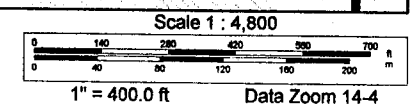
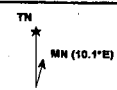
G3M-02

Bogard Wash

SW cor G3M-02

SE cor G3M=02

Section 11



LOCATION NOTICE FOR PLACER MINING CLAIM

NOTICE IS HEREBY GIVEN that the G3M-02 placer mining claim has been located by LP Associates, LLC, whose current mailing address is 808 C 6th Ave. NE, Buffalo, MN. 55313.

BLM	2015 OCT 19 P 3:13	RECEIVED
DATE	PHOENIX, ARIZONA	BLM AZ STATE OFFICE
STAMP		

The general course of this claim is East to West and is situated in Pinal County, Arizona.

The claim is 1,320 feet in length and 660 feet in width. This claim runs from the location monument on which the location notice is posted (being the northeast corner of the said claim), approximately 660 feet in a southerly direction to the south end line and 1,320 feet in a westerly direction to the west end line.

The claim is marked by four 2"x2"x4' monuments, one at each corner of the claim.

The location monument on which this notice is posted is situated within the claim at the northeast corner, Section 11, Township 8 South, Range 11 East, Gila Salt River Base and Meridian, Arizona. This claim encompasses portions of the following: N1/2, NW 1/4, SE 1/4, Section 11, Township 8 South, Range 11 East.

Gila Salt River Base and Meridian, Arizona.

The locality of this claim with reference to some natural object or permanent monument and additional information (if any) concerning its locality is as follows: None

DATED AND POSTED on the ground this 12th day of October, 2015.

LOCATOR (s) Owners

LP Associates, LLC

By

Ron Parker/Agent for Owners

AMC434010

Rec'd a corrected map which more precisely depicted the mining claim in the section 4-4-16 RS

Township 8 South, Range 11 East

wpt006

Section 11

Corrected Map G3M-02 AMC434010

G3M-02

NORTHWEST 1/4

NORTHEAST 1/4

Section 11

G3M-01

1/4corner

N1/2 NW1/4 SE1/4

G3M-02

SW 1/4

SE 1/4

2016 APR 18 PM 2:33
PRINTER

SW cor Sec 11

SE cor sec 11


Data use subject to license.

© DeLorme. Topo North America™ 10.

www.delorme.com



Scale 1 : 9,600



1" = 800.0 ft

Data Zoom 13-7

Township 8 South, Range 11 East

Section 11

G3M-02

RECEIVED
BLM AZ STATE OFFICE
2015 OCT 19 P 3:13
PHOENIX ARIZONA

NW cor G3M-01

G3M M-01

G3M-01

Nw cor G3M-02

G3M M-02

G3M-02

Bogard Wash

SW cor G3M-02


SE cor G3M=02

Section 11

Data use subject to license.

© DeLorme. Topo North America™ 10.

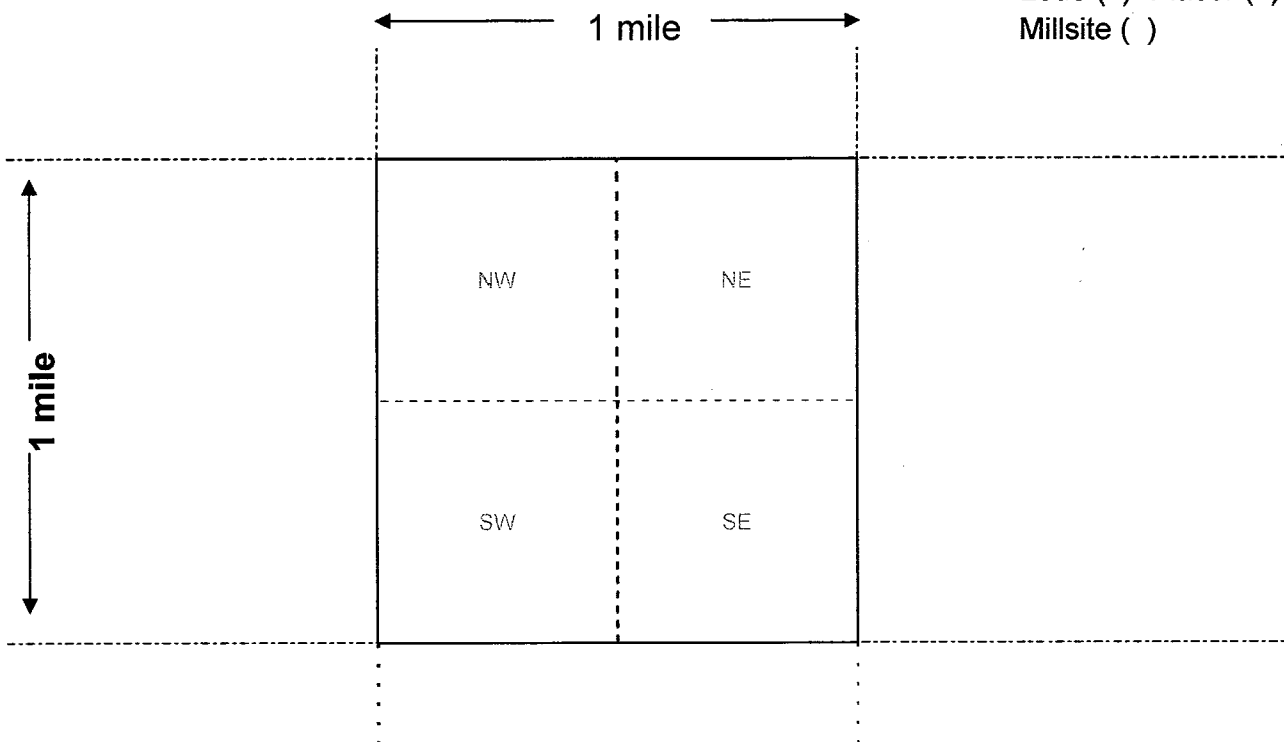
www.delorme.com



Data Zoom 14-4

MINING CLAIM MAP

Lode () Placer ()
 Millsite ()



Scale: 1" = 2000 feet



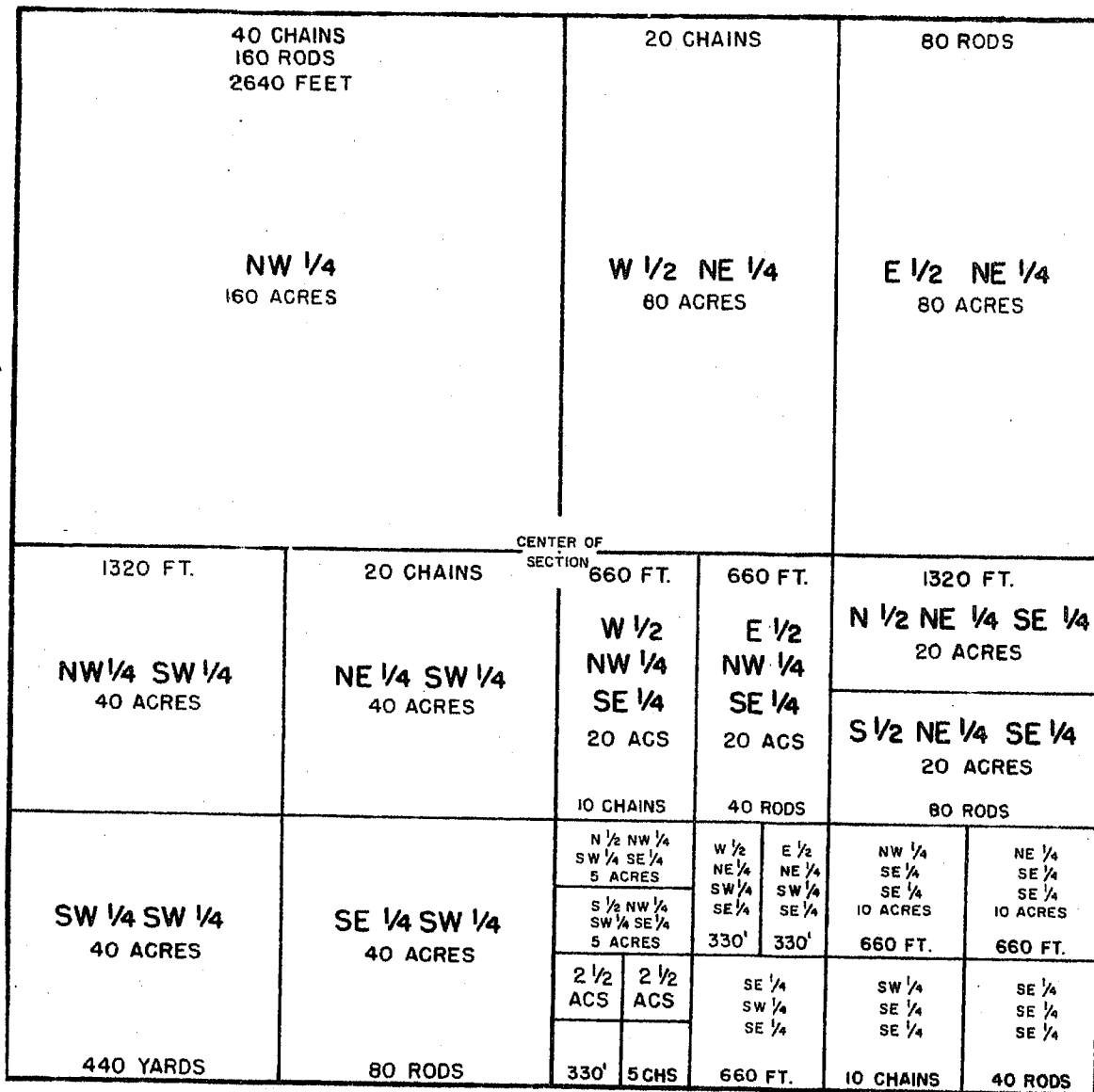
1. The above map depicts the _____ mining claim, which is located in Section (s) _____, Township _____, Range _____, Gila and Salt River Base and Meridian, _____ County, Arizona. Total claim acreage is _____
2. The type of corner and location monuments used are as follows: _____
3. The bearings and distances in degrees and feet between claim corners and to a public land survey monument are as depicted on the map.
4. If the claim is a placer or millsite claim with exterior limits conforming to legal subdivisions of the public survey, provide a legal description of the claim _____

Form MCF100a
 Revised July 2014

Note: A properly written legal description for a 20 acre parcel would not have commas between the directional subdivisions.

Example: S2NWNE

Hope this is helpful.



Input Parameters for Geographic Report with Land

System Id = CR

Admin State = AZ

Geo State =

Casetype Begins With

Case Disp Txt = AUTHORIZED, CANCELLED, EXPIRED, PENDING, REJECTED, RELINQUISHED, WITHDRAWN

Mer Twp Rng =

Section =

Mtrs = 14 0080S 0110E 011, 14 0080S 0110E 999

Commodity =

Commodity Txt =

Pending Org =

Pend Org Decode =

Total Rows Returned: 1

RUN TIME: 10:01 AM

UNITED STATES DEPARTMENT OF INTERIOR
BUREAU OF LAND MANAGEMENT
GEOGRAPHIC REPORT WITH LAND
Sorted by Serial Number

RUN DATE: 10/23/2015
Page 1 of 1

Serial Number: AZA 032490
Total Case Acres: 15.000

<u>Casetype</u>	<u>Case Disp</u>				<u>Sect</u>	<u>Sur Typ</u>	<u>Sur Num</u>	<u>Suff</u>	<u>Subdivision</u>	<u>Act Pend</u>
380910	AUTHORIZED	14	0080S	0110E	011	ALIQ			E2;	

